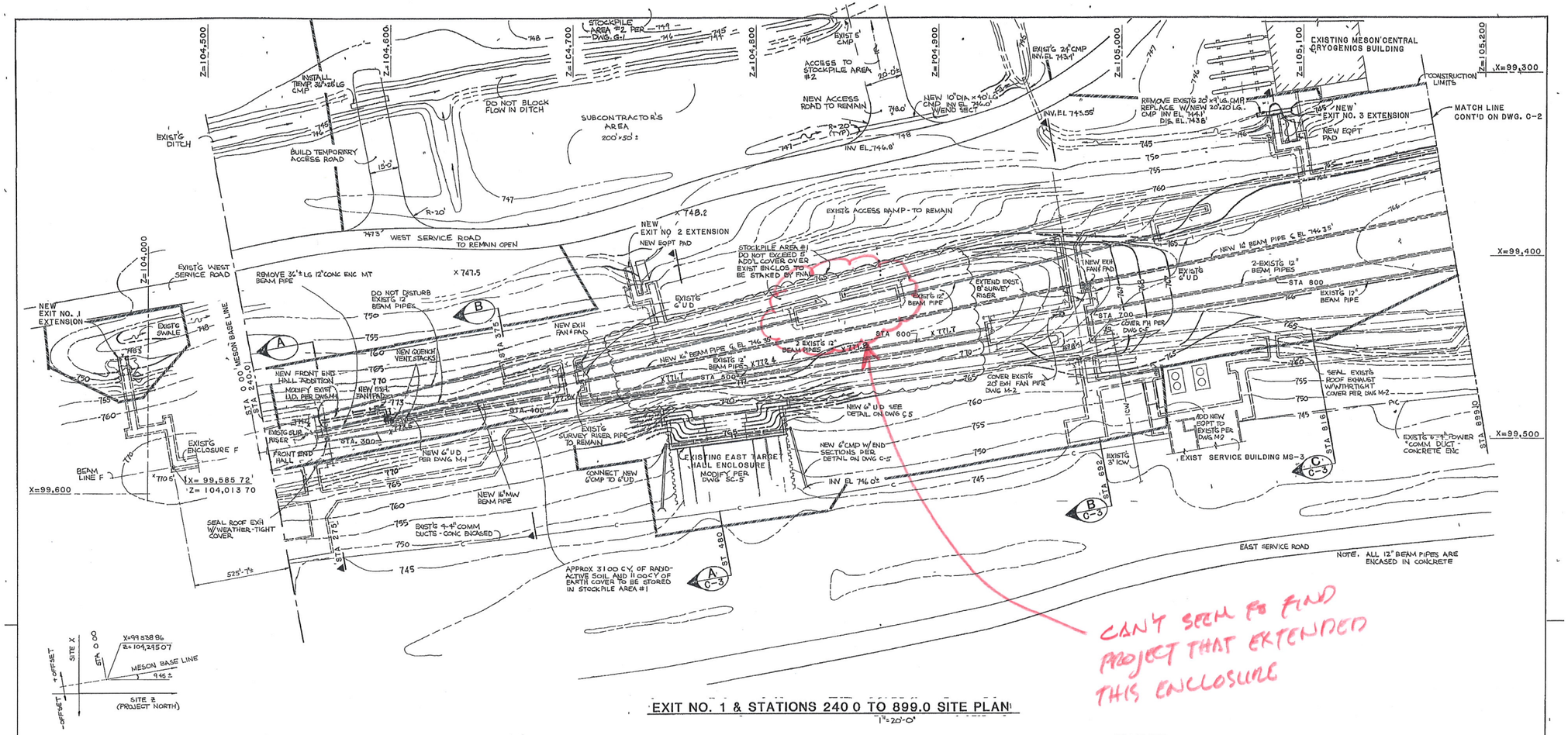

EXIT NO. 1 & STATIONS 240.0 TO 899.0 SITE PLAN

1" = 20'-0"

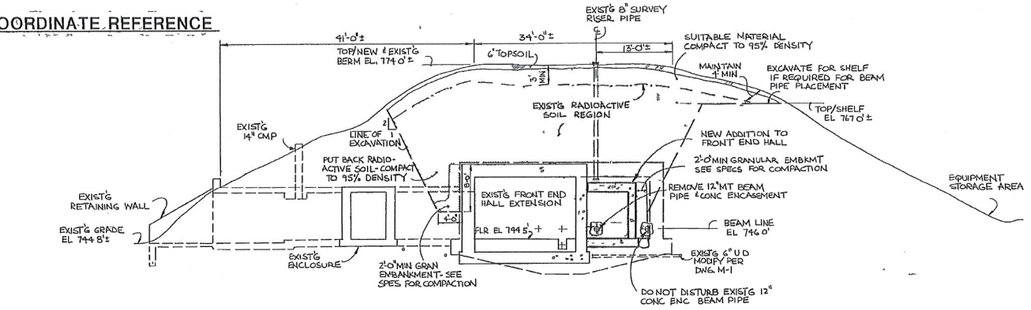

SECTION A AT STA. 275

1/8" = 1'-0"

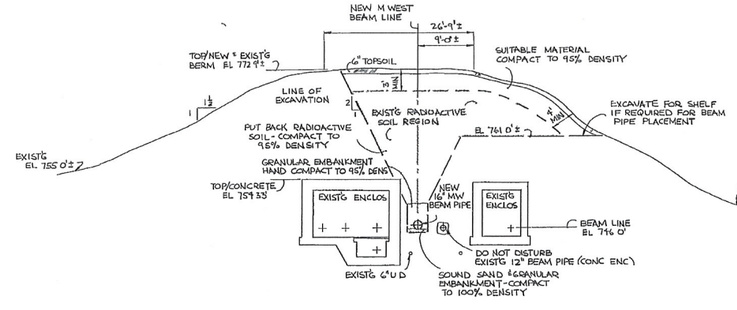

SECTION B AT STA. 375

1/8" = 1'-0"

COORDINATE REFERENCE

REV	DATE	DESCRIPTIONS
	12-20-82	REVISED PER AMENDMENT NO 71

REVISIONS

DESIGNED	R.R. WELDON/L. EVEN	12-2-82
DRAWN	R.R. WELDON/L. EVEN	12-2-82
CHECKED	E.L. Major	12-2-82
APPROVED	Wayne W. Nakatsuka	12-2-82
SUBMITTED	Thomas R. Kirk	12-2-82

NOTES:

1. RESTORE EXCAVATED BERM TO EXISTING GRADE ELEVATION SHOWN UNLESS OTHERWISE INDICATED BY NEW CONTOURS.

LEGEND:

- 750 — EXISTING TOPOGRAPHIC CONTOURS
- 750 — NEW FINISH GRADE TOPOGRAPHIC CONTOURS.
- X 750 — SPOT ELEVATIONS OF FINISH GRADE
- RADIOACTIVE SOIL & MATERIALS. REFER TO EXHIBIT A & SECTION 2A, EXHIBIT B OF SPECIFICATIONS.
- PERIMETER LIMITATIONS OF SUBCONTRACTORS WORK AREA.
- NEW, BEAM PIPING, ENCLOSURES, EXITS, ETC. TO BE CONSTRUCTED.
- UD-1-PD — EXISTING UNDERDRAIN & PUMPED DISCHARGE PIPING:
- UD-2-PD — NEW UNDERDRAIN & PUMPED DISCHARGE PIPING.

W S E PROJECT NORTH

SCALES:

1" = 20'-0" Scale Feet

1/8" = 1'-0" Scale Feet

FERMI NATIONAL ACCELERATOR LABORATORY

UNITED STATES DEPARTMENT OF ENERGY

M-WEST ENCLOSURE & PIPE

SITE PLAN

STATIONS 240.0 TO 899.0

DRAWING NO 8-1-38 C-1

20 DEC 1982